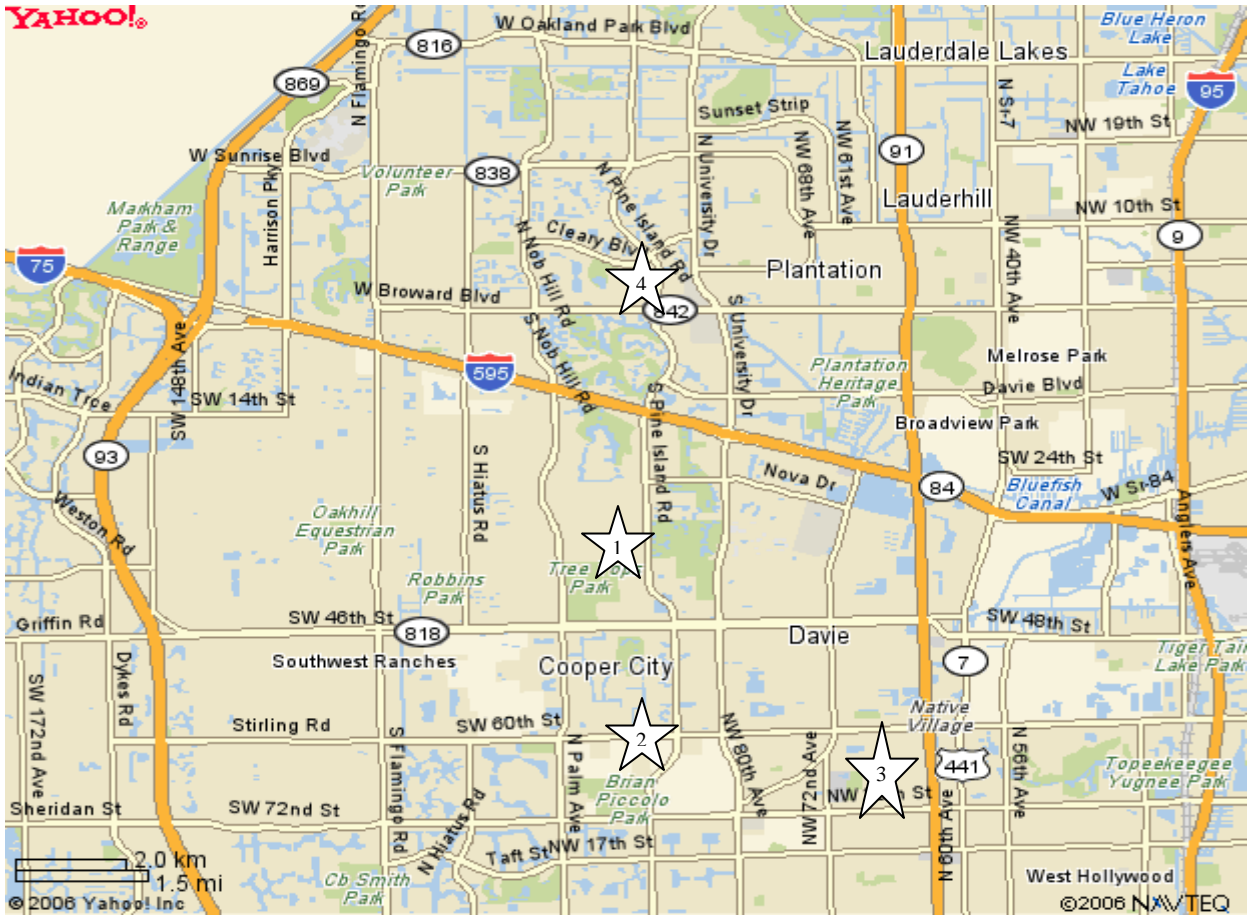
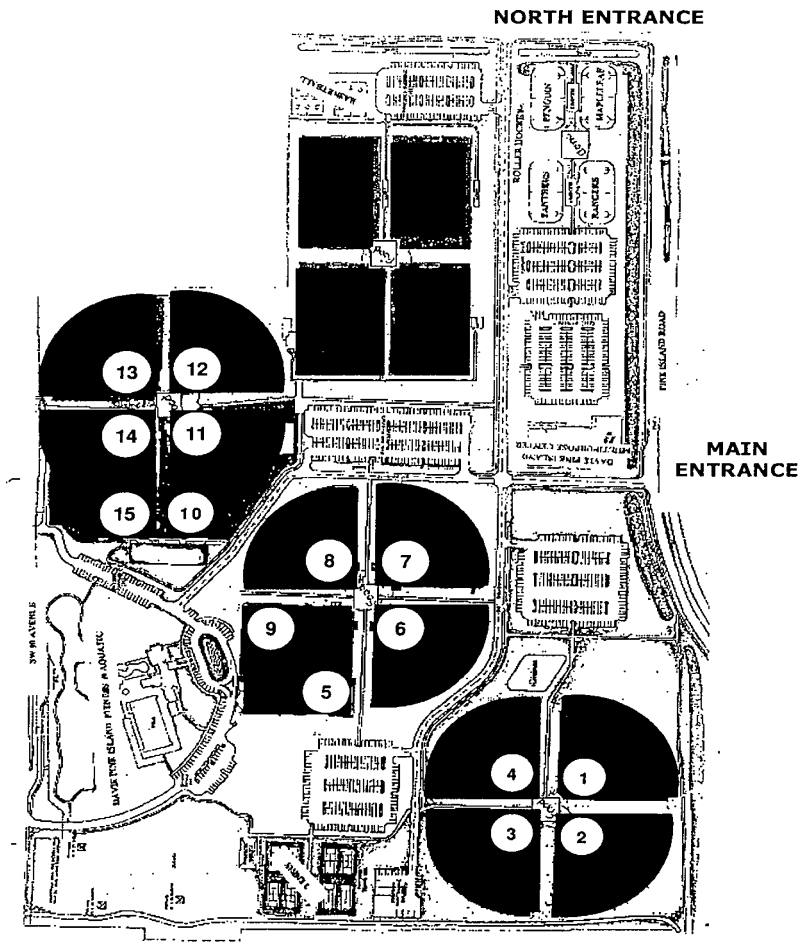


RIISING STARS SHOWCASE TOURNAMENT
PARK LOCATIONS



1. Bamford Sports Complex – 15 Fields
2. Brian Piccolo Park – 8 Fields
3. Driftwood Park – 4 Fields
4. Central Park – 8 Fields

BAMFORD SPORTS COMPLEX



Field Names

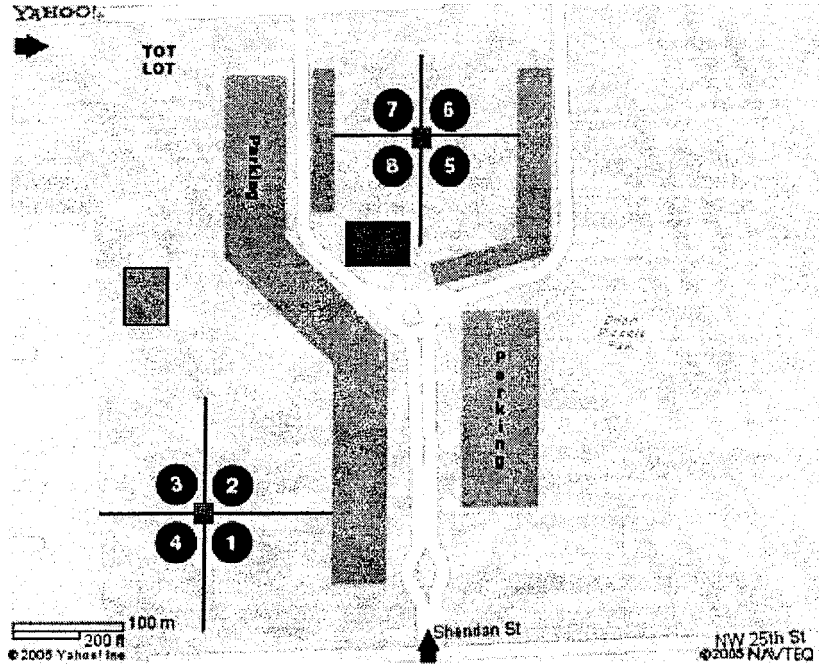
1. Oriole, 2. Yankee, 3. Marlin, 4. Braves, 5. Cubs, 6. White Sox, 7. Tiger, 8. Indian, 9. Astro, 10. Ranger, 11. Padre, 12. Angel, 13. Dodgers, 14. Giant, 15. Mariner

From the north...Take 1-95 or the Florida Turnpike south to I-595. Go west on 1-595 to Pine Island Road. When you get to the end of the ramp, at the light, turn south (left) on Pine Island Road. Continue south, past Orange Blossom Drive, past Nova Drive, past SW 36th Street. The park's main entrance will be on the right.

From Fort Lauderdale International Airport...Exiting the airport, follow the signs to 1-95/1-595. Take 1-595 west to Pine Island Road. When you get to the end of the ramp, at the light, turn left and go south on Pine Island Road. Continue south, past Orange Blossom Drive, past Nova Drive, past SW 36th Street. The park's main entrance will be on the right.

From I-75...Take 1-75 to 1-595. Go east on 1-595 to Pine Island Road. Go south (right) on Pine Island Road, past Orange Blossom Drive, past Nova Drive, past SW 36th Street. The park's main entrance will be on the right.

BRIAN PICCOLO PARK



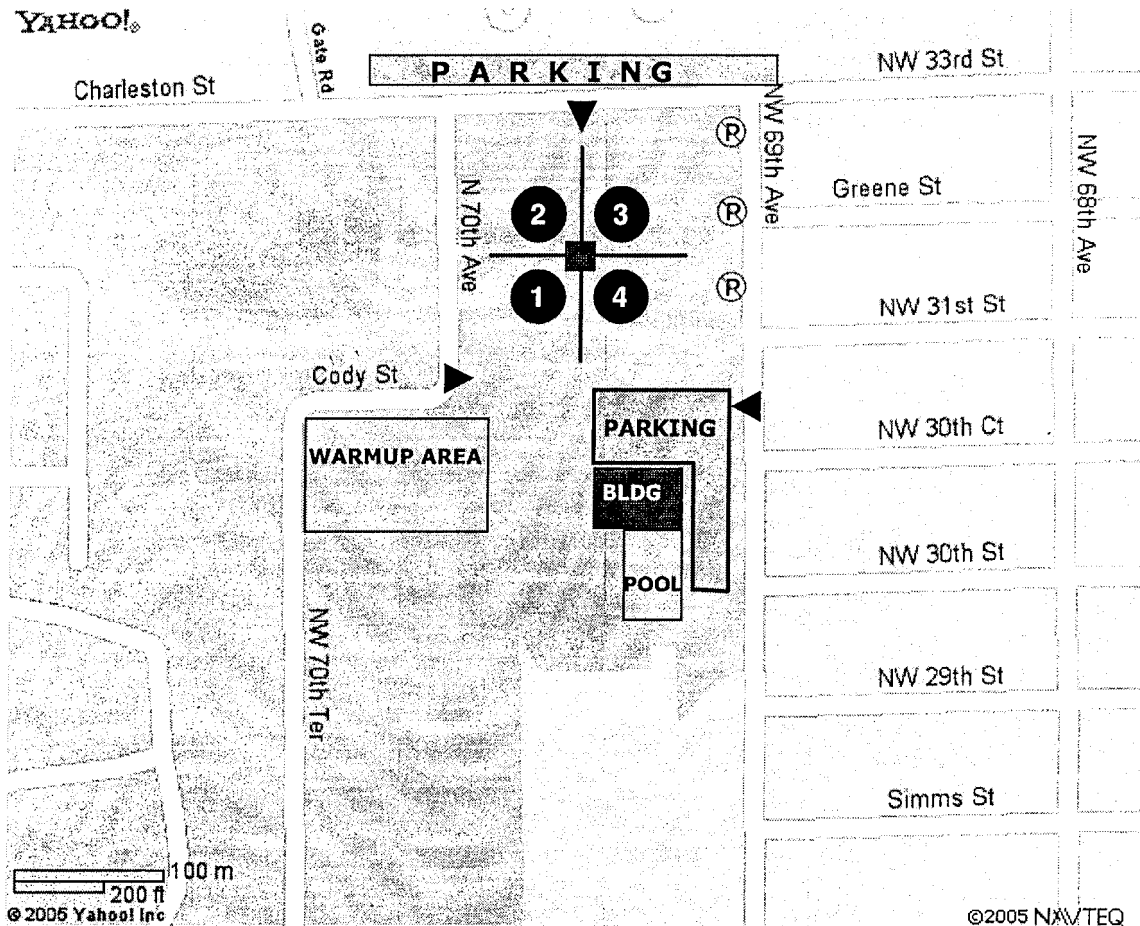
From the north...take 1-95 or the Florida Turnpike south to 1-595. Go west on 1-595 to Pine Island Road. Go south on Pine Island Road, past Bamford Sports Complex. Continue south to Sheridan Street. Turn right on Sheridan. Park is on the right, past Publix.

From the south...take 1-75 north to Sheridan Street. Go east on

Sheridan. Once you have crossed over Flamingo Road, Hiatus Road, and Palm Drive, the park will be on your left.

From Bamford Sports Complex...take Pine Island Road south to Sheridan Street. Turn right on Sheridan, and park is on the right just past the shopping center.

DRIFTWOOD PARK



From the north...take 1-95 or the Florida Turnpike south to 1-595. Go west on 1-595 to University Drive. Go left (south) on University. Cross Griffin Road and Stirling Road, and then on Sheridan Street, turn left. Go west on Sheridan. NW 69th Avenue. Turn left. The park is past the school and past the pool on the left.

From the south...take 1-75 north to Sheridan Street. Go east on Sheridan. Once you have crossed over Flamingo Road, Hiatus Road, Palm Drive and University Drive, you will turn left on 69th Avenue. The park is past the school and past the pool on the left.

From Bamford Sports Complex...take Pine Island Road south to Sheridan Street. Turn left on Sheridan. Cross University Drive and go to 69th Avenue. Turn left and the park is past the school and past the pool on the left.

Parking Information...there is plenty of head-in street parking on the grass to the north of the park on Charleston Street. To the west of the park, on NW 70th Terrace, there are actual parking spaces. You are not allowed to park on the 69th Street side of the park. There is an entrance to the park on the south side of the park and on the north side on Charleston.

CENTRAL PARK



From the north...take Turnpike South to Sunrise Blvd. Go West on Sunrise Blvd to Pine Island Road. Go South on Pine Island Road to Cleary Blvd. Go West on Cleary Blvd to Central Park Drive. Go South on Central Park Drive, the park is on your left.

From south...take Turnpike North to I-595. Go West on I-595 to Pine Island Road. Go North on Pine Island Road to Broward Blvd. Go West on Broward Blvd to Cent

From Bamford Sports Complex...take Pine Island Road North to Broward Blvd. Go West on Broward Blvd to Central Park Drive. Go North on Central Park Drive, the park is on your right.

Parking Information...there are parking lots on Central Park Drive via two entrances, as well as an entrance off of Cleary Road.

Directions to Parks from Bamford Sports Complex

PRIMARY PARKS

TO BRIAN PICCOLO PARK :

Exit Bamford and go right on Pine Island Road . Continue south approximately 3 miles to Sheridan Street . Turn right on Sheridan Street . Park is on the right.

TO DRIFTWOOD PARK :

Exit Bamford and go right on Pine Island Road . Continue south approximately 3 miles to Sheridan Street . Turn left on Sheridan Street . Go 2.3 miles to North 69th Avenue . Turn left. Go to Charleston Street . Park is on the left.

TO CENTRAL PARK SPORTS COMPLEX

Exit Bamford and go left on Pine Island Road. Continue North approximately 2 miles to Broward Blvd. Turn left on Broward Blvd and go west. The next light go right onto Central Park, you will see the park on the right.

ALTERNATE PARKS

TO NOVA SOUTHEASTERN PARK:

Take the north exit out of Bamford to the light on Pine Island Road . Turn left on Pine Island. Go north approximately 1/2 mile to SW 30th Street . Turn right and continue

until you cross over University Drive . Turn right at the first street, and the fields are on the left. Go straight ahead to the parking deck. Parking is free. Enter fields from the parking deck side.

TO COOPER CITY SPORTS COMPLEX:

Exit Bamford and go right on Pine Island Road . Continue south approximately 2 miles to Stirling Road . Turn right on Stirling Road and go west. At 100th Avenue , you will see the park on the left. Go just past the light and turn left into the park.

TO WESTON REGIONAL PARK :

Take the north exit out of Bamford to the light on Pine Island Road . Turn left on Pine Island. Go north to I-595. Go under I-595 and turn left onto ramp to I-595 west.

Continue west on I-595 and follow signs onto I-75 north towards Naples . Take the Indian Trace exit and turn left onto Indian Trace. Go to Saddle Club Road and turn right. The park is at the end of Saddle Club at the roundabout.